












Site Plan Legend

-  Septic Radius
-  Existing Well Radius
-  Proposed Well
-  Parking
-  High Tunnel
-  Farm Outbuilding
-  Farm Road
-  Trees
-  Topographic Lines
-  Lot bounds
-  Wetlands

Planning Board Approval

Chair: _____
 Secretary: _____
 Date: _____

Agricultural Site Plan TAX MAP 6 ~ LOT 34
 For
 Pierre Hahn 48 West Road
 Prepared For Bradford NH
 Dabney Kelsey January 26, 2020

Prepared by Pierre Hahn